

GARGUNNOCK VILLAGE AND SURROUNDING PARISH MAP

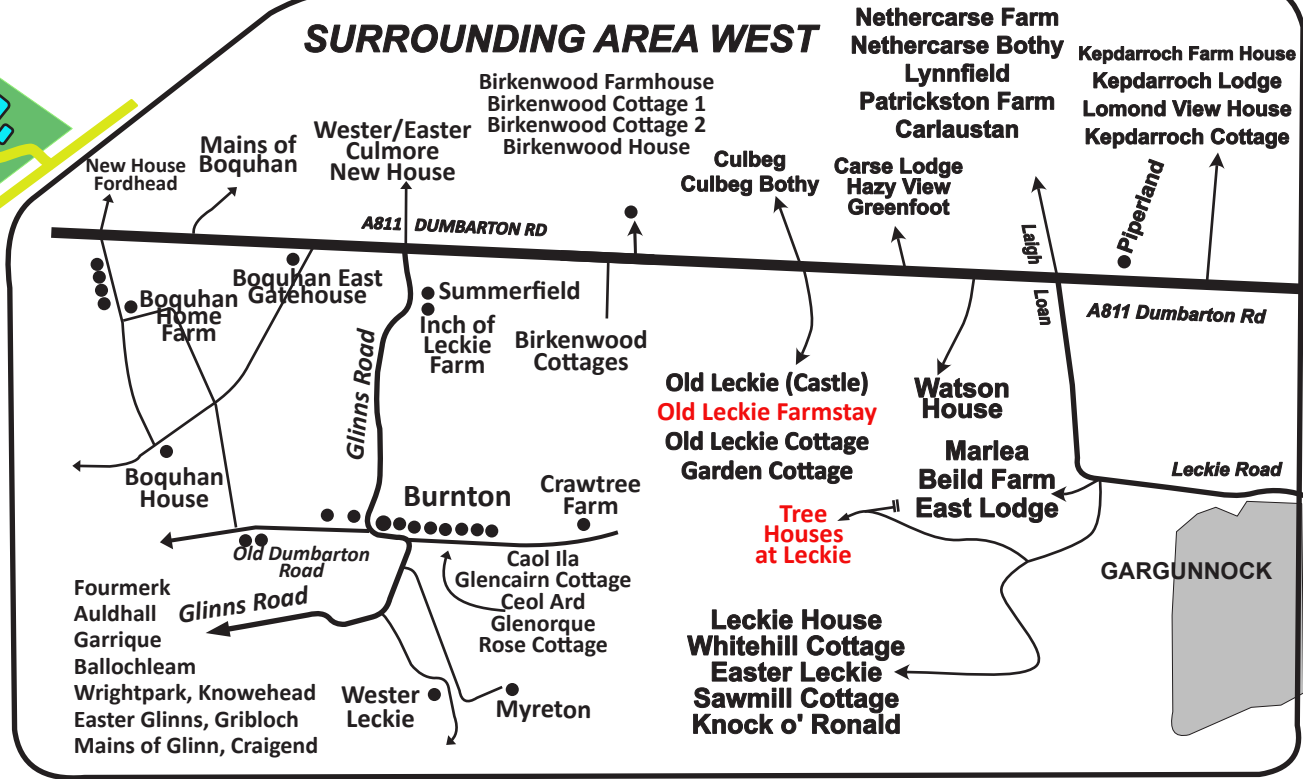
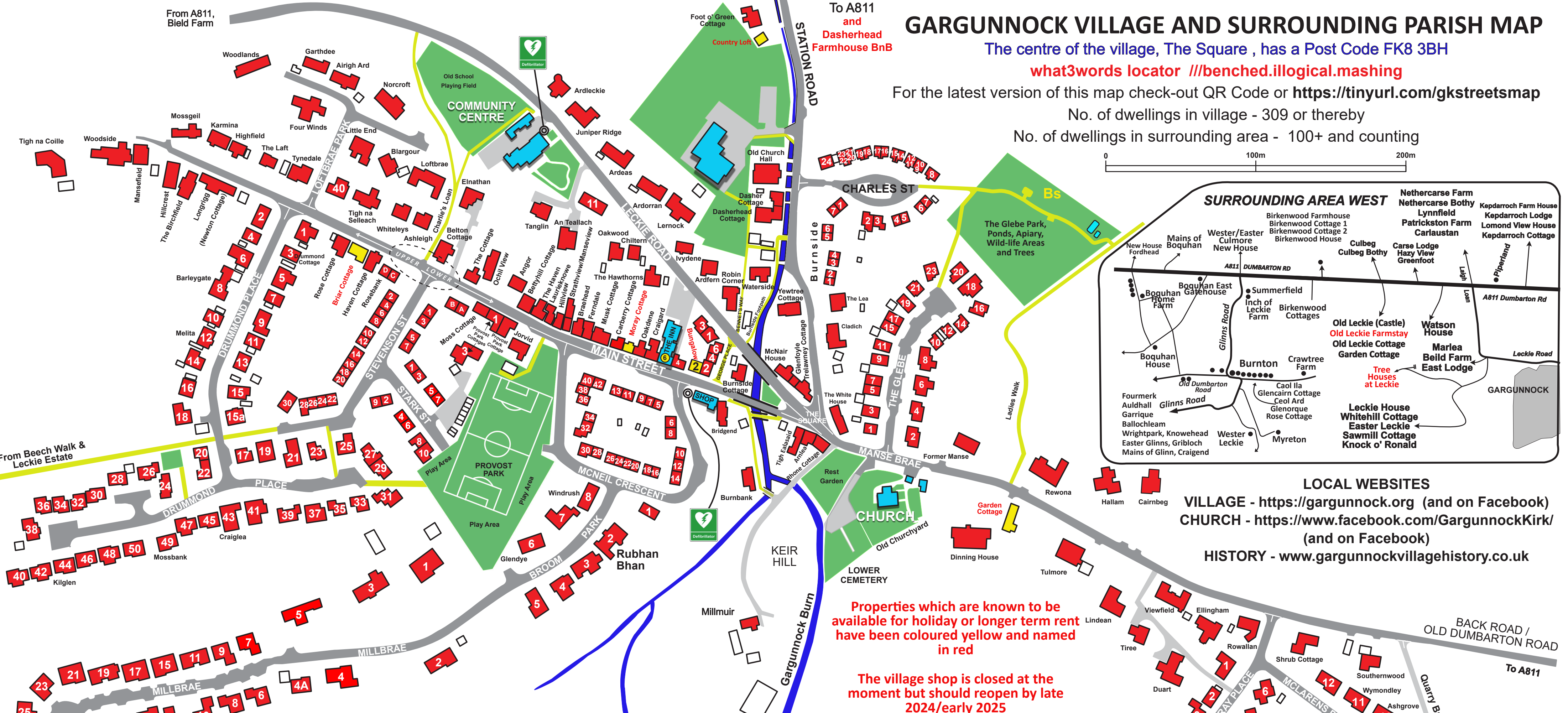
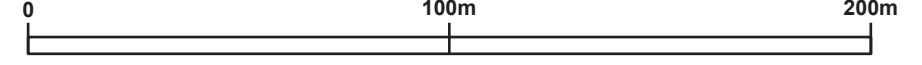
The centre of the village, The Square, has a Post Code FK8 3BH

what3words locator [///benched.illogical.mashing](https://www.what3words.com/)

For the latest version of this map check-out QR Code or <https://tinyurl.com/gkstreetsmap>

No. of dwellings in village - 309 or thereby

No. of dwellings in surrounding area - 100+ and counting



LOCAL WEBSITES
VILLAGE - <https://gargunnoch.org> (and on Facebook)
CHURCH - <https://www.facebook.com/GargunnochKirk/> (and on Facebook)
HISTORY - www.gargunnochvillagehistory.co.uk

Properties which are known to be available for holiday or longer term rent have been coloured yellow and named in red

The village shop is closed at the moment but should reopen by late 2024/early 2025

Village House Names Index

Main St house names are sub-divided into upper and lower than Charlies Loan, just west of Stevenson St.

A	An Teallach	Country Loft	Adj. to Foot o' Green, Station Rd.	Kilglen	44, Drummond Place	Main St (upper) S side
	Airigh Ard	Craigard	Main St (lower) N side	Rowallan	Main St (lower) N side	Manse Brae N side
	Angor	Rubhan Bhan	Loftbrae Park N side	Rubhan Bhan	Leckie Rd N side	Quarry Brae (E. end of village)
	Ardeas	Sawmill Cottage	Main St (lower) N side	Sawmill Cottage	Lane off Murray Place	Main St (upper) S side
	Ardfern	SCHOOL	Main St (lower) N side	SCHOOL	Loftbrae Park W side	Main St (upper) S side top of street
	Ardleckie	SHOOL	Leckie Rd N side	Shrub Cottage	Loftbrae Park S side	Main St (lower) behind Strathview
	Ardorran	SHOOL	Leckie Rd N side opp. Comm. Centre	Southernwood	Quarry Brae (East end of village)	The Square N side
	Ashgrove	SHOOL	Leckie Rd N side	Strathview	Main St (upper) S side	Off Main St behind Belton Cottage
	Ashleigh	SHOOL	Leckie Rd N side	Tanglin	Main St (upper) S side	Main St (lower) N side
	Arnlea	SHOOL	Leckie Rd N side	The Birchfield	Main St (upper) S side	Main St (lower) N side
	B	SHOOL	Leckie Rd N side	The Cottage	Main St (upper) S side	Leckie Rd S side
	Barleygate	SHOOL	Leckie Rd N side	The Haven	Main St (upper) S side	Main St (upper) N side
	Belton Cottage	SHOOL	Leckie Rd N side	The Hawthorns	Main St (upper) S side	Main St (upper) N side
	Bettyhill Cottage	SHOOL	Leckie Rd N side	THE INN (Flat)	Main St (upper) S side	Main St (upper) N side
	Blargour	SHOOL	Leckie Rd N side	The Lea	Main St (upper) S side	Main St (upper) N side
	Braehead	SHOOL	Leckie Rd N side	THE SHOP	Main St (upper) S side	Main St (upper) N side
	Brandygate	SHOOL	Leckie Rd N side	The White House	Main St (upper) S side	Main St (upper) N side
	Briar Cottage	SHOOL	Leckie Rd N side	Tigh na Coille	Main St (upper) S side	Main St (upper) N side
	Bridgend	SHOOL	Leckie Rd N side	Tigh na Selleach	Main St (upper) S side	Main St (upper) N side
	Bungalow	SHOOL	Leckie Rd N side	Tiree	Main St (upper) S side	Main St (upper) N side
	Burnbank	SHOOL	Leckie Rd N side	Trelawney Cottage	Main St (upper) S side	Main St (upper) N side
	Burnside Cottage	SHOOL	Leckie Rd N side	Tulmore	Main St (upper) S side	Main St (upper) N side
	C	SHOOL	Leckie Rd N side	Tynedale	Main St (upper) S side	Main St (upper) N side
	Cairnbeg	SHOOL	Leckie Rd N side	Tynedale	Main St (upper) S side	Main St (upper) N side
	Carberry Cottage	SHOOL	Leckie Rd N side	Viewfield	Main St (upper) S side	Main St (upper) N side
	Chiltern	SHOOL	Leckie Rd N side	Waterside	Main St (upper) S side	Main St (upper) N side
	CHURCH	SHOOL	Leckie Rd N side	Whiteleys	Main St (upper) S side	Main St (upper) N side
	Cladich	SHOOL	Leckie Rd N side	Whiteleys	Main St (upper) S side	Main St (upper) N side
	COMMUNITY CENTRE	SHOOL	Leckie Rd N side	Windrush	Main St (upper) S side	Main St (upper) N side
	Conic	SHOOL	Leckie Rd N side	Woodlands	Main St (upper) S side	Main St (upper) N side



Map sketched from a variety of sources
 © John McLaren April 2024
john@mcclarn.plus.com

Free for non-commercial use if source is credited